

Adding Pictures to your Edmodo Posts



By: Pam Hagan

1 Hagan's Heroes 2013
Group

First the teacher enters an assignment

- Note
- Alert
- Assignment
- Quiz
- Poll

Go to the Georgia Regions website and copy and paste one pic from each region. Write a sentence about that pic. Click this link for the website.
<http://georgiainfo.galileo.usg.edu/topics/geography>

Hagan's Heroes 2013

Cancel or Send

Group Posts

pam h. to Hagan's Heroes 2013
Ms. Hagan says: Go to the Georgia Regions website and copy and paste one pic from e...
Write a sentence about that pic.
34 minutes ago · Reply ·

Second hit send.

pam h. to Hagan's Heroes 2013
<http://georgiainfo.galileo.usg.edu/images/upl...>
This is my pic choice from Ridge and valley.

Search posts, groups, users, apps and more...


6 notifications | Me ▾

2 Hagan's Heroes 2013
Group

Group Code Join URL

- Posts >
- Folders >
- Members 29 joined >

Small Groups +




+ Create a Small Group

- Note
- Alert
- Assignment
- Quiz
- Poll

Type your note here...


Group Posts Filter posts by ▾


 Me to **Hagan's Heroes 2013**
Go to the Georgia Regions website and copy and paste one pic from each region. Write a sentence about that pic. Click this link for the website.
<http://georgiainfo.galileo.usg.edu/topics/geo...>


1 minute ago · Reply · 



Students will see the link and click On it.

 pam h. to **Hagan's Heroes 2013**
Ms. Hagan says: Go to the Georgia R...
Write a sentence about that pic.

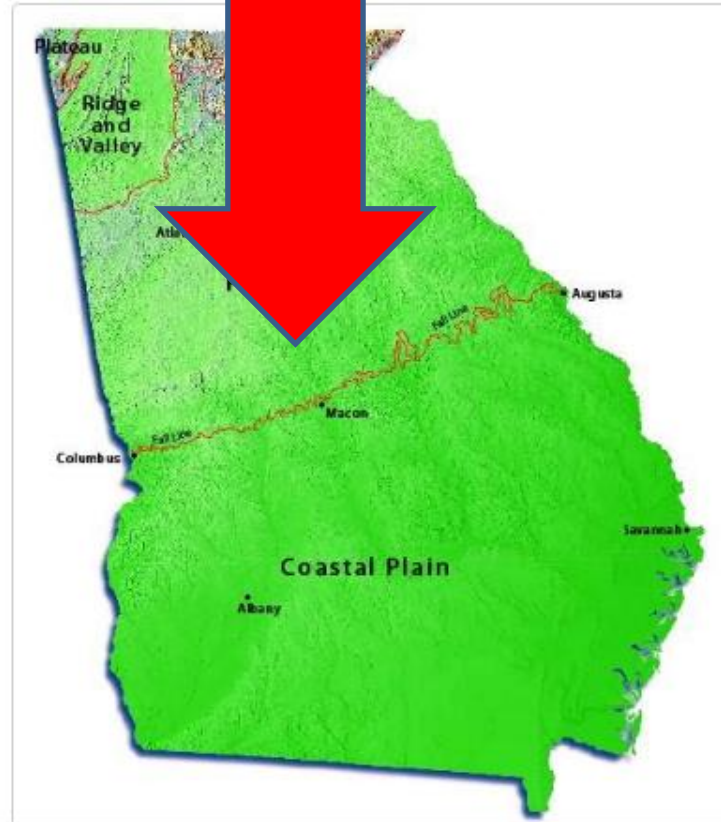
37 minutes ago · Reply · 

 pam h. to **Hagan's Heroes 2013**
<http://georgiainfo.galileo.usg.edu/images/upl...>
This is my pic choice from Ridge and valley

3 Choose another Topic

Geography Introduction

Georgia is a diverse state geographically, from the mountains of northeast Georgia to the coast of southeast Georgia. The state is divided into five distinct geographical regions, each with its own unique features. In addition, Georgia is home to many lakes and rivers. The information in this section - some original from Georgiainfo staff and some links to other sites - gives a good idea of the diversity of Georgia geography. There is information on the lakes and rivers, Brasstown Bald (Georgia's highest mountain), plus general information and photographs from all of Georgia's different geographic districts.



Use this bar to scroll down.

4



[View large image](#)
Geographic Regions of Georgia
Source: *GeorgialInfo*

GeorgialInfo

- [Brasstown Bald](#)
- [Geographic Regions of Georgia](#)
- [Georgia Lakes](#)
- [Physiographic Districts](#)
- [Georgia Rivers](#)

External Res

- [Geography Links](#)
- [Lakes Links](#)
- [Rivers Links](#)

Photo Galleries

- [Blue Ridge Mountains](#)
- [Coastal Plain Province](#)
- [Piedmont Province](#)
- [Plateau Province](#)
- [Ridge and Valley Province](#)

Then click on one of these Photo links.

Choose another Topic

Return to Geography Introduction


Return to Blue Ridge Mountains

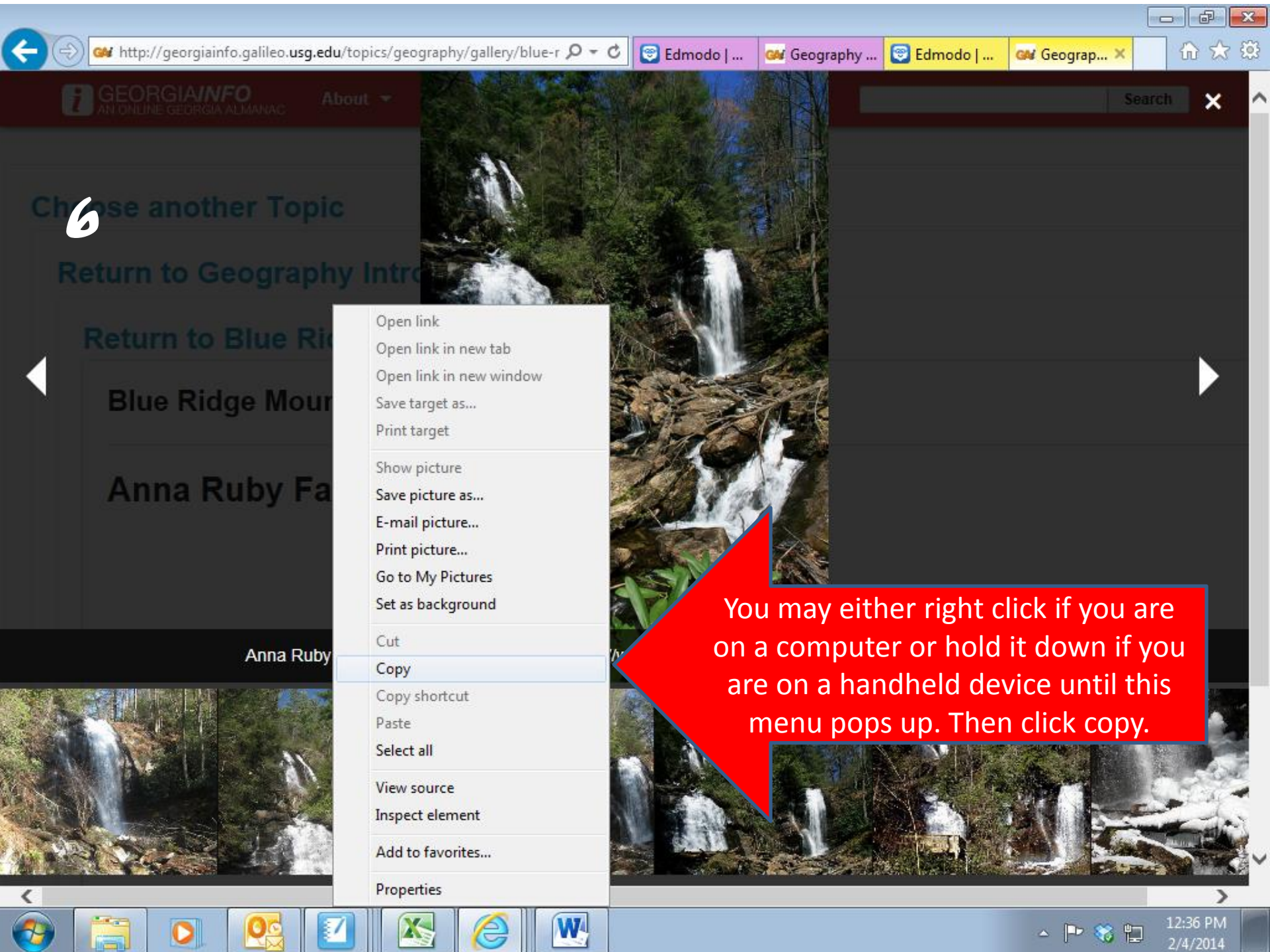
Blue Ridge Mountains

Anna Ruby Falls



Then choose a pic. Remember for this activity you must also write a sentence. These pics are from Anna Ruby Falls in the Blue Ridge Mountain region. It is a natural attraction.



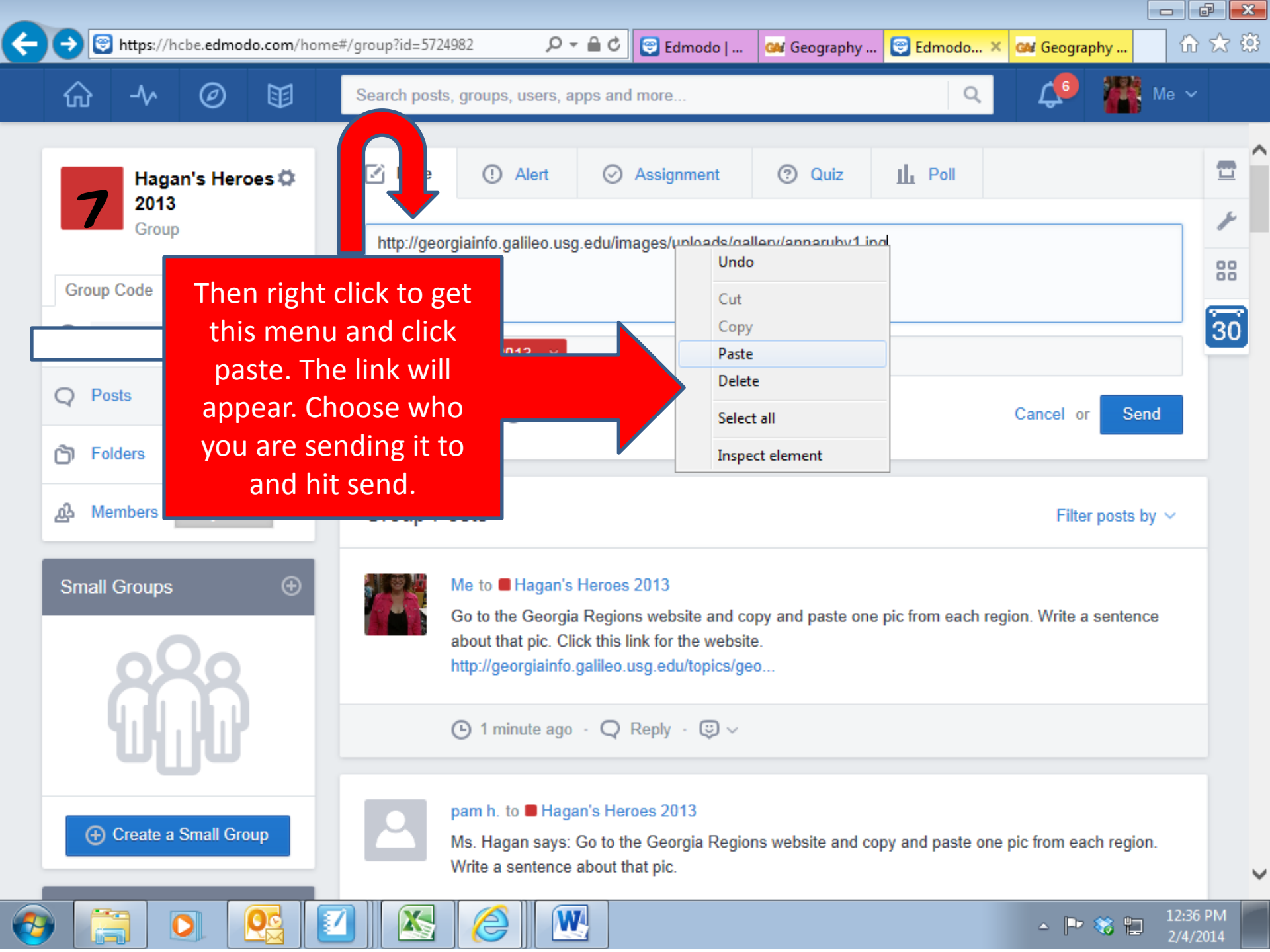


6

- Open link
- Open link in new tab
- Open link in new window
- Save target as...
- Print target
- Show picture
- Save picture as...
- E-mail picture...
- Print picture...
- Go to My Pictures
- Set as background

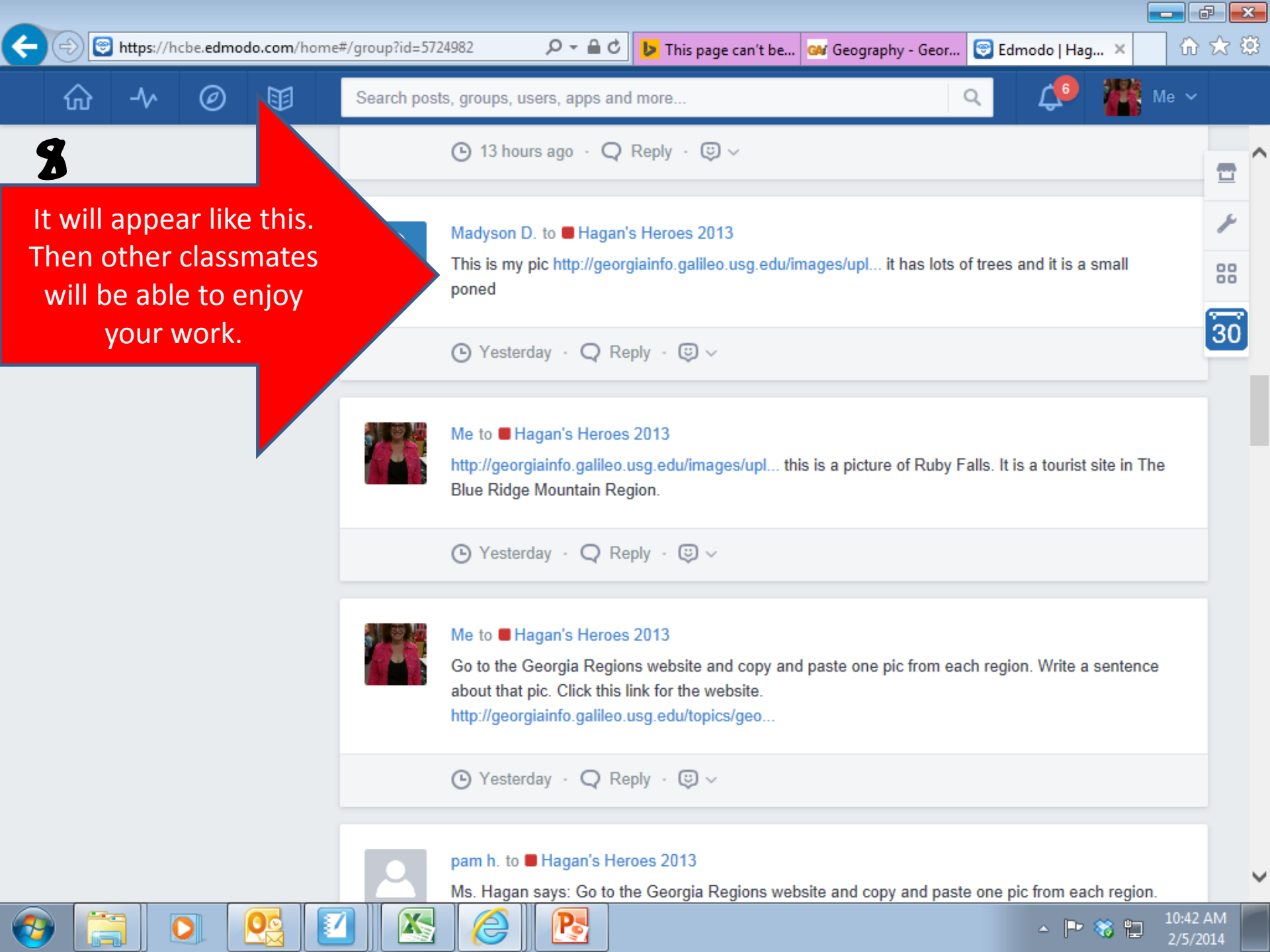
- Cut
- Copy
- Copy shortcut
- Paste
- Select all
- View source
- Inspect element
- Add to favorites...
- Properties

You may either right click if you are on a computer or hold it down if you are on a handheld device until this menu pops up. Then click copy.



Then right click to get this menu and click paste. The link will appear. Choose who you are sending it to and hit send.

- Undo
- Cut
- Copy
- Paste
- Delete
- Select all
- Inspect element



It will appear like this. Then other classmates will be able to enjoy your work.

13 hours ago · Reply · [dropdown]

Madyson D. to Hagan's Heroes 2013

This is my pic <http://georgiainfo.galileo.usg.edu/images/upl...> it has lots of trees and it is a small poned

Yesterday · Reply · [dropdown]



Me to Hagan's Heroes 2013

<http://georgiainfo.galileo.usg.edu/images/upl...> this is a picture of Ruby Falls. It is a tourist site in The Blue Ridge Mountain Region.

Yesterday · Reply · [dropdown]



Me to Hagan's Heroes 2013

Go to the Georgia Regions website and copy and paste one pic from each region. Write a sentence about that pic. Click this link for the website. <http://georgiainfo.galileo.usg.edu/topics/geo...>

Yesterday · Reply · [dropdown]



pam h. to Hagan's Heroes 2013


Ms. Hagan says: Go to the Georgia Regions website and copy and paste one pic from each region.

30



When they click on the link they should see your picture.



 Student


Posts

Group Management

Progress

Backpack

But sometimes you get this from an IPAD.




Me to Hagan's Heroes 2013
What is nice and a little mean

14 seconds ago · Reply



Me to Hagan's Heroes 2013

Properties of solids
Solids have properties.Solids are a form of matter.
Different textures
One way to talk about texture is using our senses.We can see and feel texture.
Colors,sizes,and shapes,
Solies are colors,sizes and shapes.solids can be any size.
Measuring soilds
You can measure with a meterstick yardstick or a ruler.You measure mass with a balance.

6 minutes ago · Reply



[Redacted] to Hagan's Heroes 2013
I am a bag and you put food in me. What am I ?

7 minutes ago · Reply



[Redacted] Hagan's Heroes 2013
All matter takes up space. Matter has mass.

Logout

Choose another Topic

Return to Geography Introduction

Return to Blue Ridge Mountains

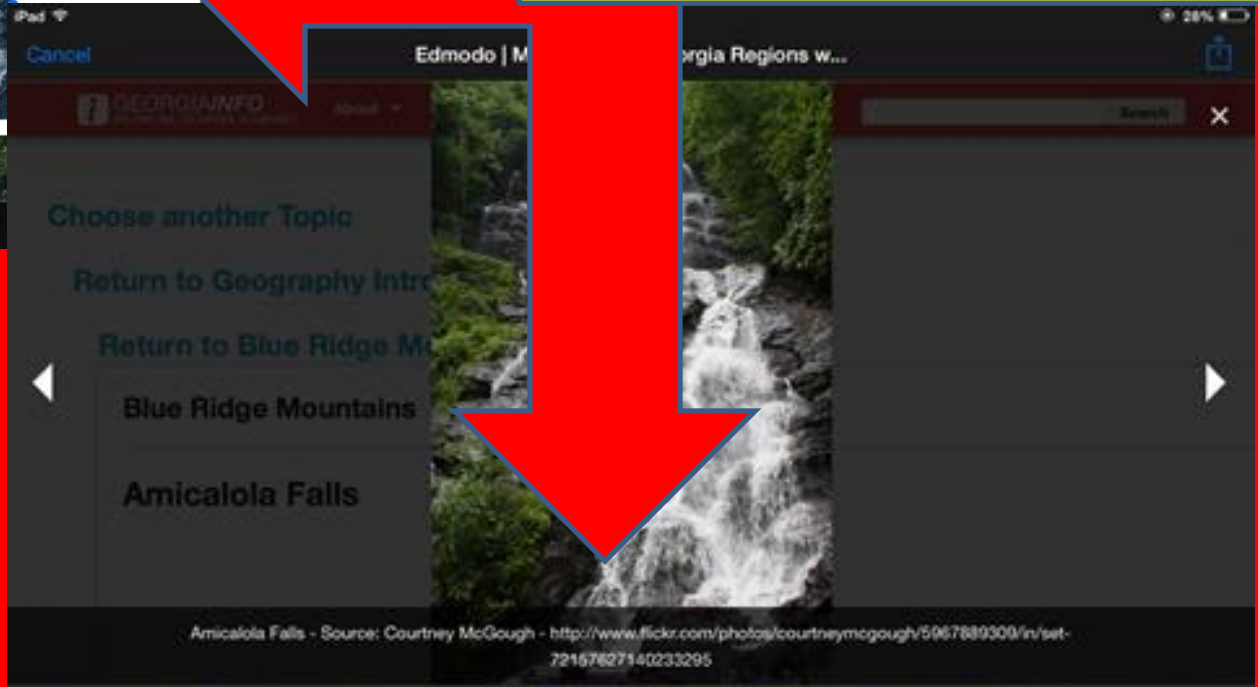
Blue Ridge Mountains

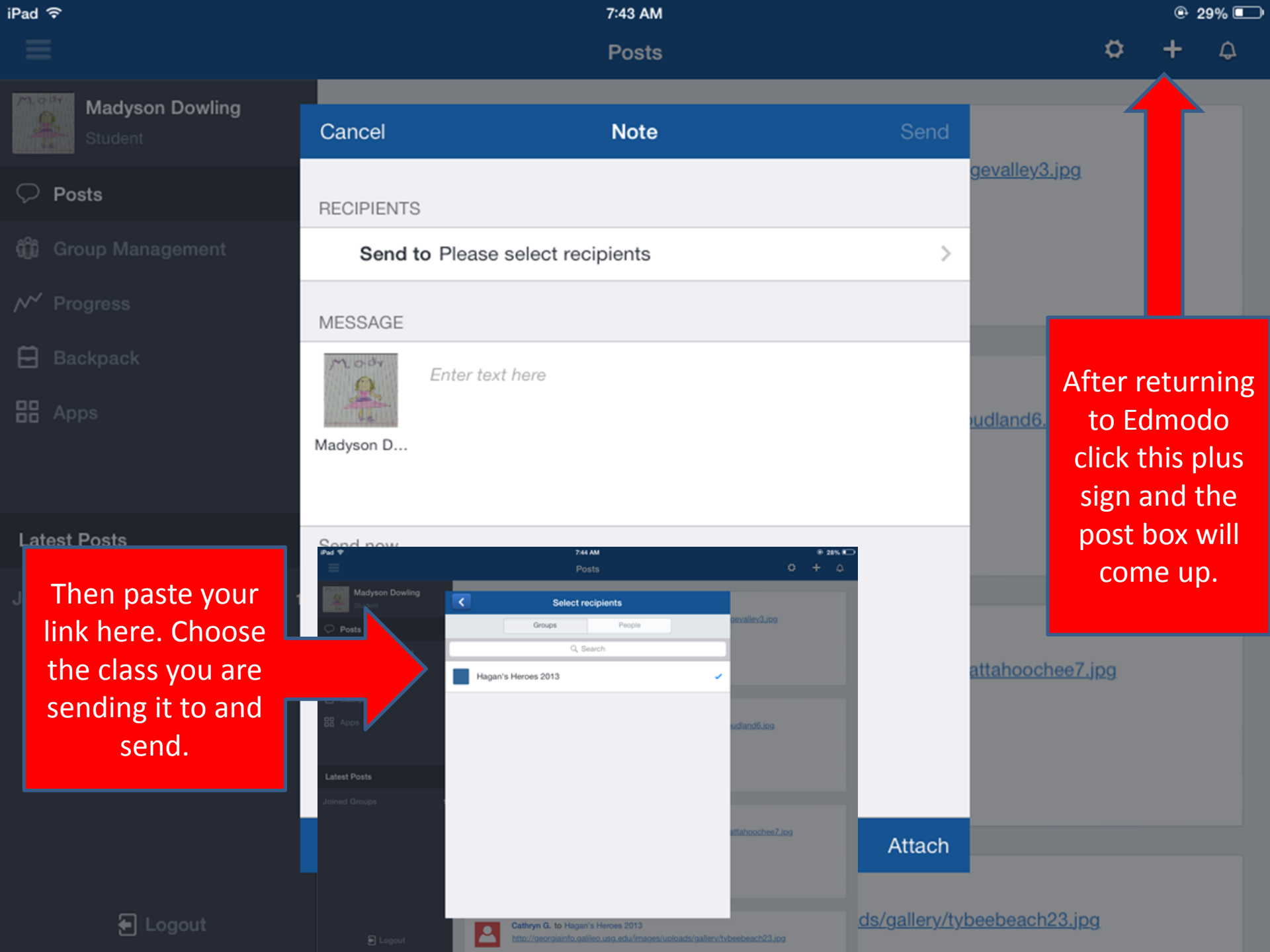
Amicalola Falls

Copy



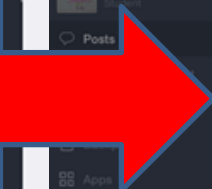
There are two ways to copy a pic from an IPAD. Hold the pic down until it says copy. Or hold down the link and Copy that.





After returning to Edmodo click this plus sign and the post box will come up.

Then paste your link here. Choose the class you are sending it to and send.



This concludes this portion of
our Edmodo lesson
about pictures.

